


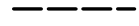
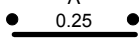

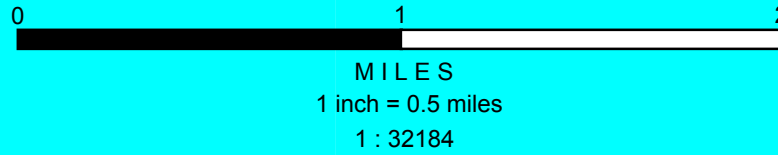


LEGEND

-  Planned Trail Route
-  State Trunkline (US-31)
-  Roadways
-  Township Boundaries
-  Trail Segment - Segment Mileage Between Points



CHARLEVOIX COUNTY SEGMENT OF THE LITTLE TRAVERSE WHEELWAY



TRAIL SEGMENT DETAILS (From Charlevoix to Bayshore)

- A: 0.66 - Mt. McSauba Rd. / Division St. Intersection to Waller Rd.
- B: 1.21 - Mt. McSauba Rd. / Waller Rd Intersection to US 31
- C: 0.25 - Waller Rd to Stonebridge Dr.
- D: 2.20 - Stonebridge Dr to Big Rock Road
- E: 0.55 - Big Rock Road to MDOT Roadside Park
- F: 0.33 - MDOT Roadside Park to Burgess Road (Public Access)
- G: 1.30 - Burgess Rd to Summerhill Rd
- H: 0.60 - Summerhill Rd to Bay Shore Villa Dr
- I: 0.82 - Bay Shore Villa Dr to Railway Overpass
- J: 0.22 - Railway Overpass to Murray Rd
- K: 1.02 - Murray Rd to Townline Rd



Charlevoix County
Planning Department
Charlevoix County Building
301 State St.
Charlevoix, MI 49720
(231) 547-7234

Print Date: 11/06/2002
GISPLA0201

